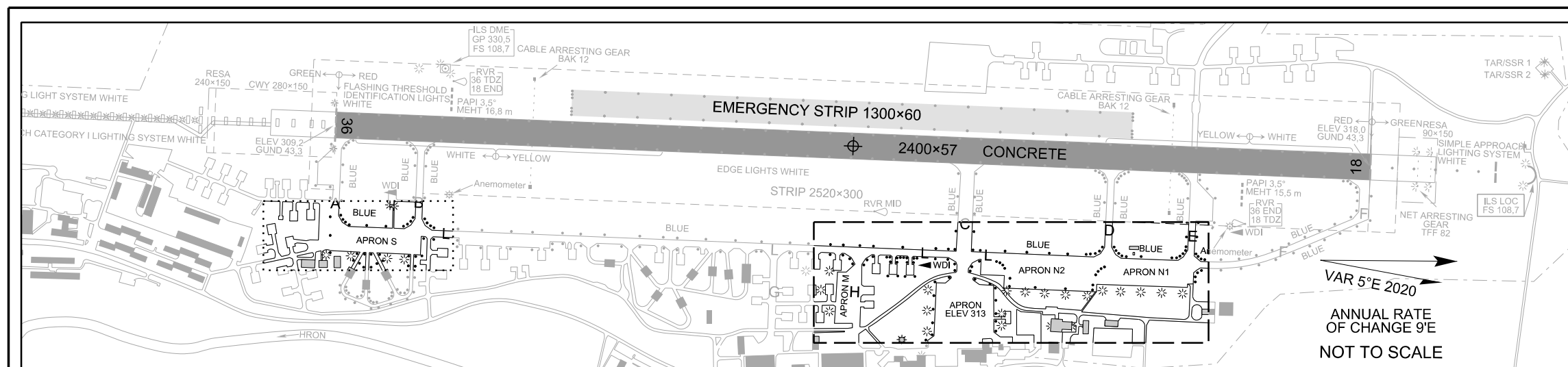


AIRCRAFT PARKING/DOCKING CHART - ICAO

APRON ELEV: M=313m N1=315m N2=314m S=309m

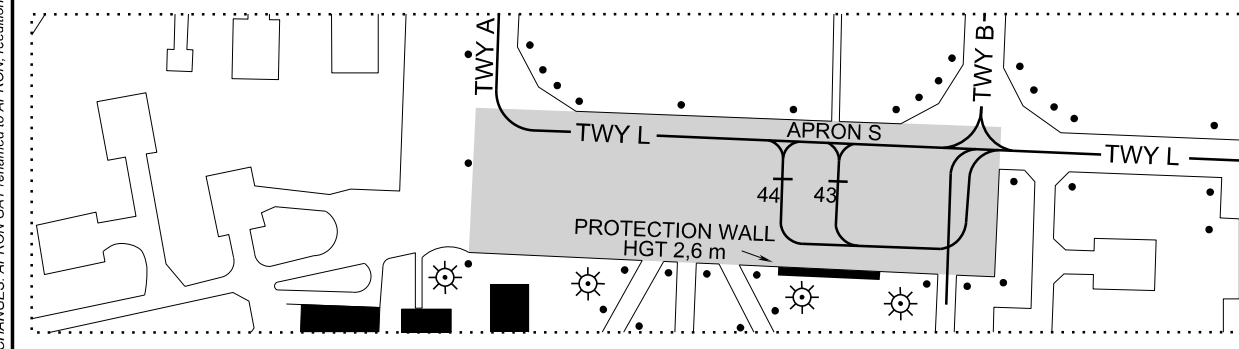
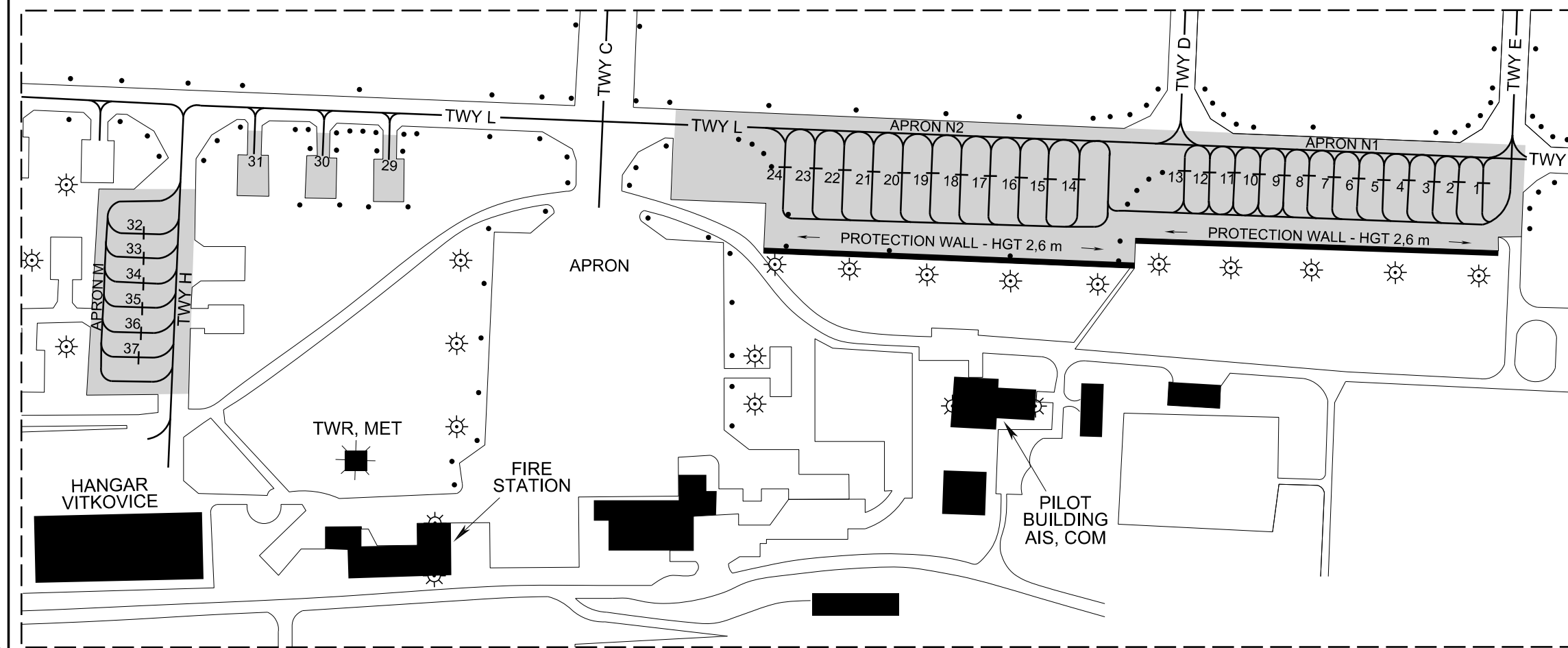
SLIAČ VEŽA/TOWER 122,905

LZSL
SLIAČ



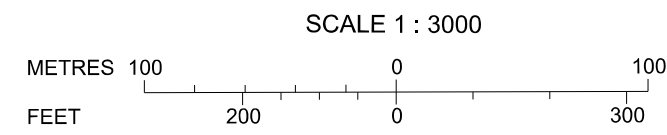
INS COORDINATES FOR AIRCRAFT STANDS

STAND	LATITUDE	LONGITUDE	ACL (m)	CRITICAL TYPE
01	48°38'41,96"N	019°08'16,69"E	315	L-39
02	48°38'41,50"N	019°08'16,66"E	315	L-39
03	48°38'41,03"N	019°08'16,66"E	315	L-39
04	48°38'40,56"N	019°08'16,62"E	315	L-39
05	48°38'40,09"N	019°08'16,62"E	315	L-39
06	48°38'39,62"N	019°08'16,58"E	315	L-39
07	48°38'39,16"N	019°08'16,55"E	315	L-39
08	48°38'38,69"N	019°08'16,51"E	315	L-39
09	48°38'38,22"N	019°08'16,51"E	315	L-39
10	48°38'37,75"N	019°08'16,48"E	315	L-39
11	48°38'37,28"N	019°08'16,44"E	315	L-39
12	48°38'36,82"N	019°08'16,44"E	315	L-39
13	48°38'36,35"N	019°08'16,40"E	315	L-39
14	48°38'34,37"N	019°08'16,66"E	314	F-16
15	48°38'33,83"N	019°08'16,66"E	314	F-16
16	48°38'33,29"N	019°08'16,62"E	314	F-16
17	48°38'32,71"N	019°08'16,58"E	314	F-16
18	48°38'32,17"N	019°08'16,55"E	314	F-16
19	48°38'31,63"N	019°08'16,51"E	314	F-16
20	48°38'31,09"N	019°08'16,51"E	314	F-16
21	48°38'30,52"N	019°08'16,48"E	314	F-16
22	48°38'29,98"N	019°08'16,44"E	314	F-16
23	48°38'29,44"N	019°08'16,40"E	314	F-16
24	48°38'28,86"N	019°08'16,37"E	314	F-16
29	48°38'21,44"N	019°08'16,84"E	313	Mi-17
30	48°38'20,14"N	019°08'16,77"E	313	Mi-17
31	48°38'18,87"N	019°08'16,71"E	313	Mi-17
32	48°38'16,84"N	019°08'18,35"E	313	L-39
33	48°38'16,84"N	019°08'19,07"E	313	L-39
34	48°38'16,84"N	019°08'19,79"E	313	L-39
35	48°38'16,82"N	019°08'20,49"E	313	L-39
36	48°38'16,80"N	019°08'21,19"E	313	L-39
37	48°38'16,76"N	019°08'21,88"E	313	L-39
43	48°37'42,67"N	019°08'13,66"E	309	MiG-29
44	48°37'41,96"N	019°08'13,62"E	308	MiG-29



+	ACFT STANDS MARKING	APRON N1	Concrete	PCN 19/R/B/X/U
☀	LIGHTING MAST	APRON N2	Concrete	PCN 19/R/B/X/U
•	TAXIWAY LIGHTS	APRON M	Asphalt	PCN 33/R/B/X/U
—	DAY MARKING BY YELLOW COLOUR	STANDS 29, 30, 31	Asphalt	PCN 33/R/B/X/U
—		APRON S	Concrete	PCN 38/R/B/X/U

TAXIWAY	WIDTH	SURFACE	STRENGTH
A, B, D, E, F, L	15 m	Concrete	PCN 38/R/B/X/T
C	26 m	Concrete	PCN 50/R/B/W/T
G, H	15 m	Concrete	N/A



CHANGES: APRON GAT returned to APRON; redefinitional